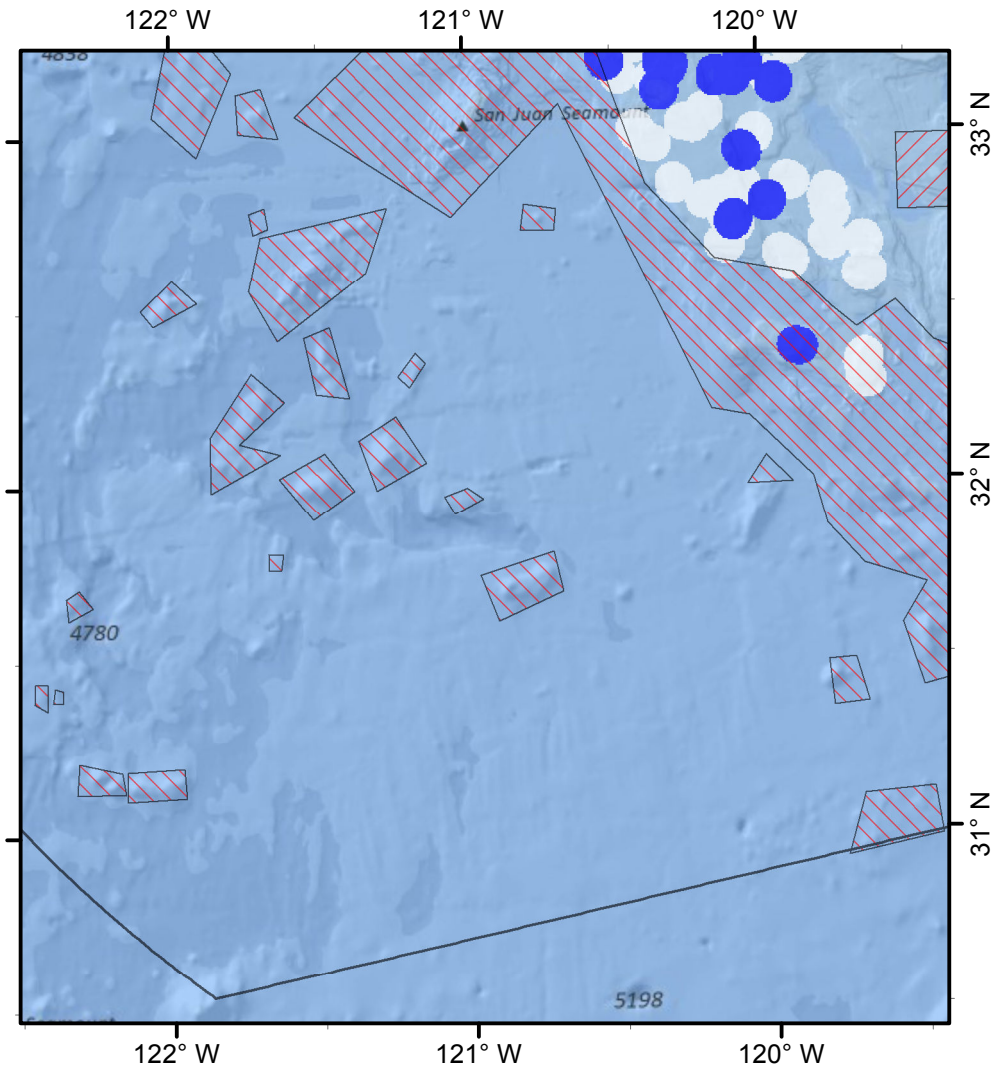
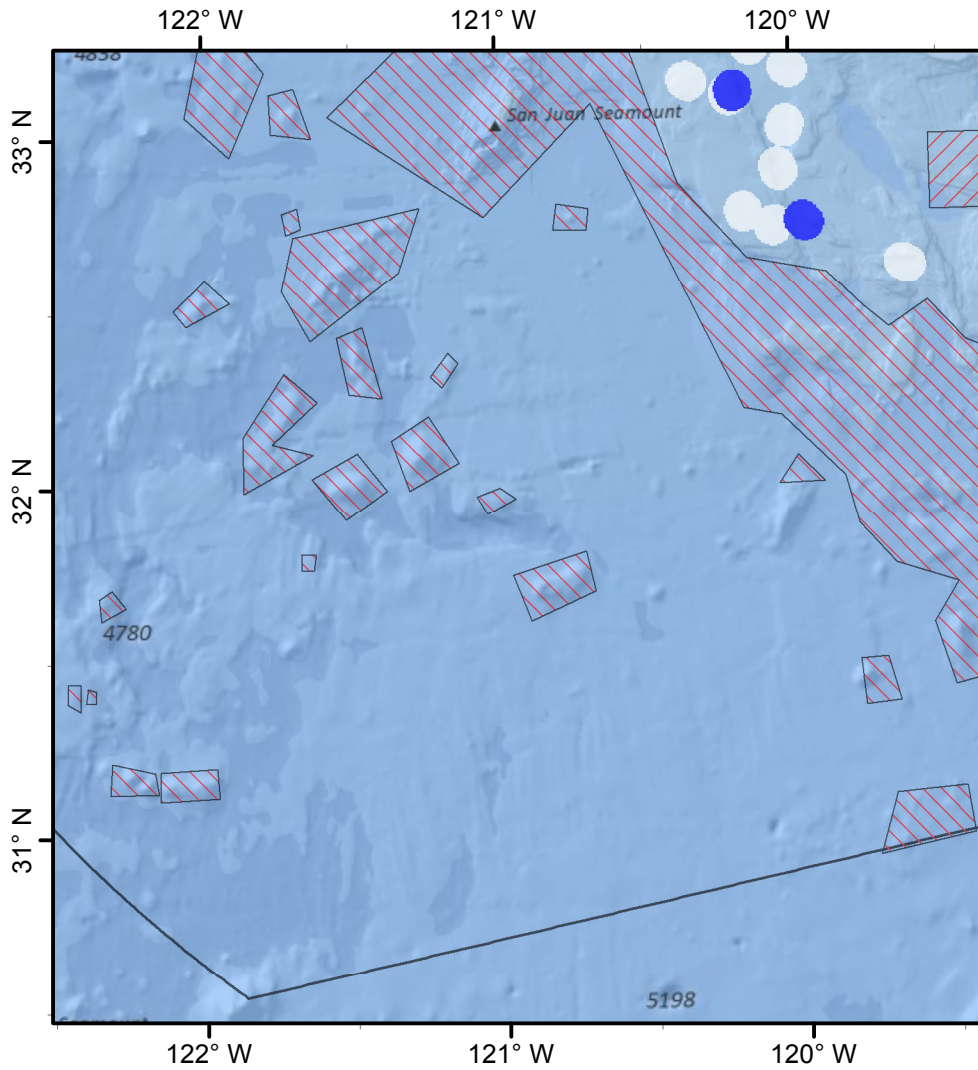


Before

# Standardized Coral Catch (WCGBTS)

After



**G3**

0 20 40 60 80 100

Kilometers

0 20 40 60 80

Nautical Miles

Map Scale: 1:2,400,000

Date Saved: 20 Aug 2012

Author: Curt Whitmire (NOAA Fisheries - NWFSC)

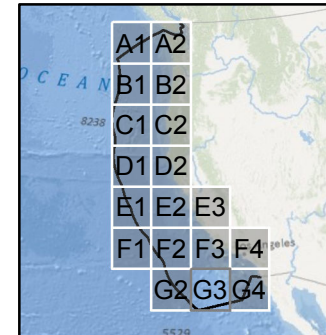
**CPUE (kg/km)**

High : 0.02084



Low : 0.00008

EFH Cons. Area



Map 9 of 10

Search Radius: 6,000 m  
Cell Size: 500 m